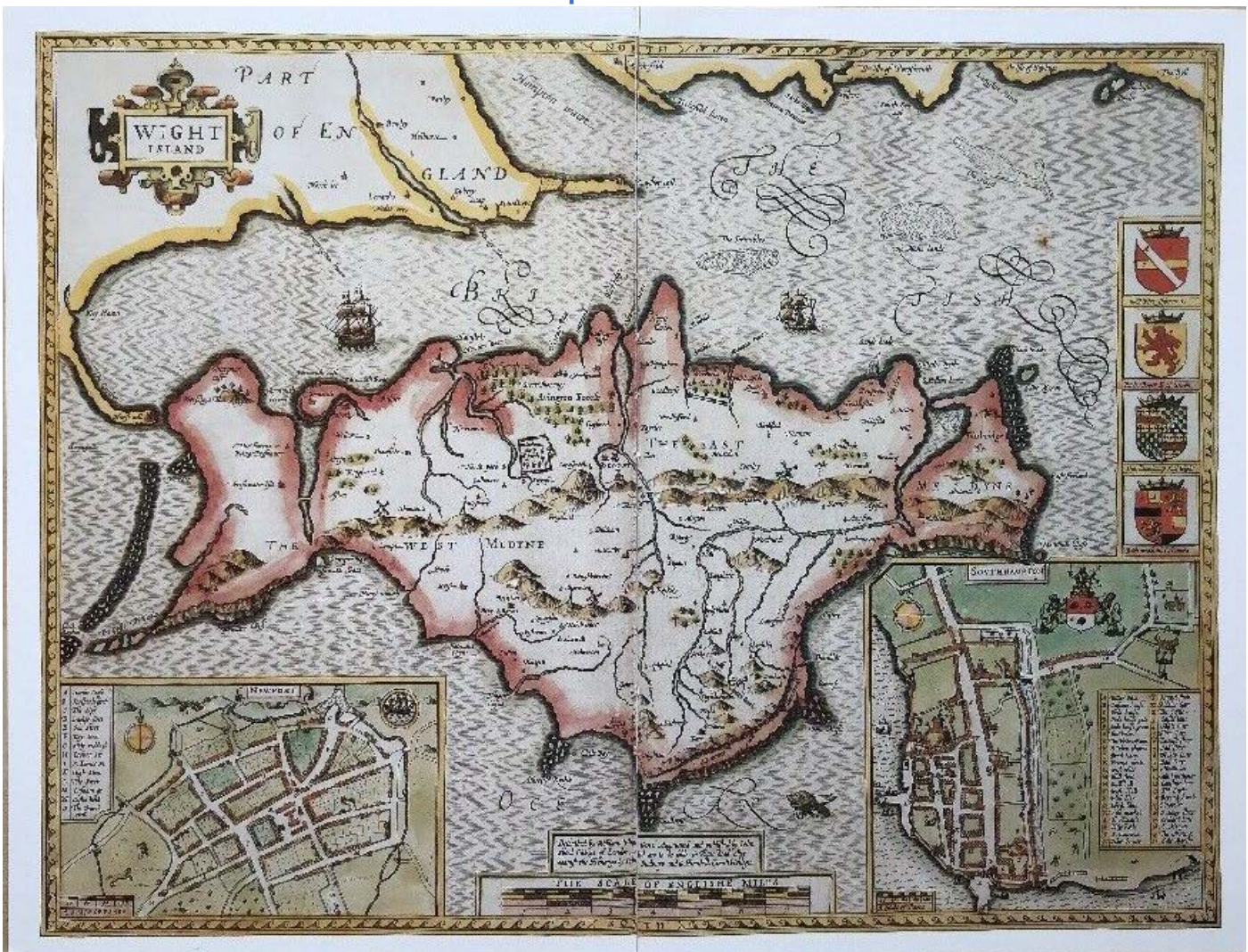


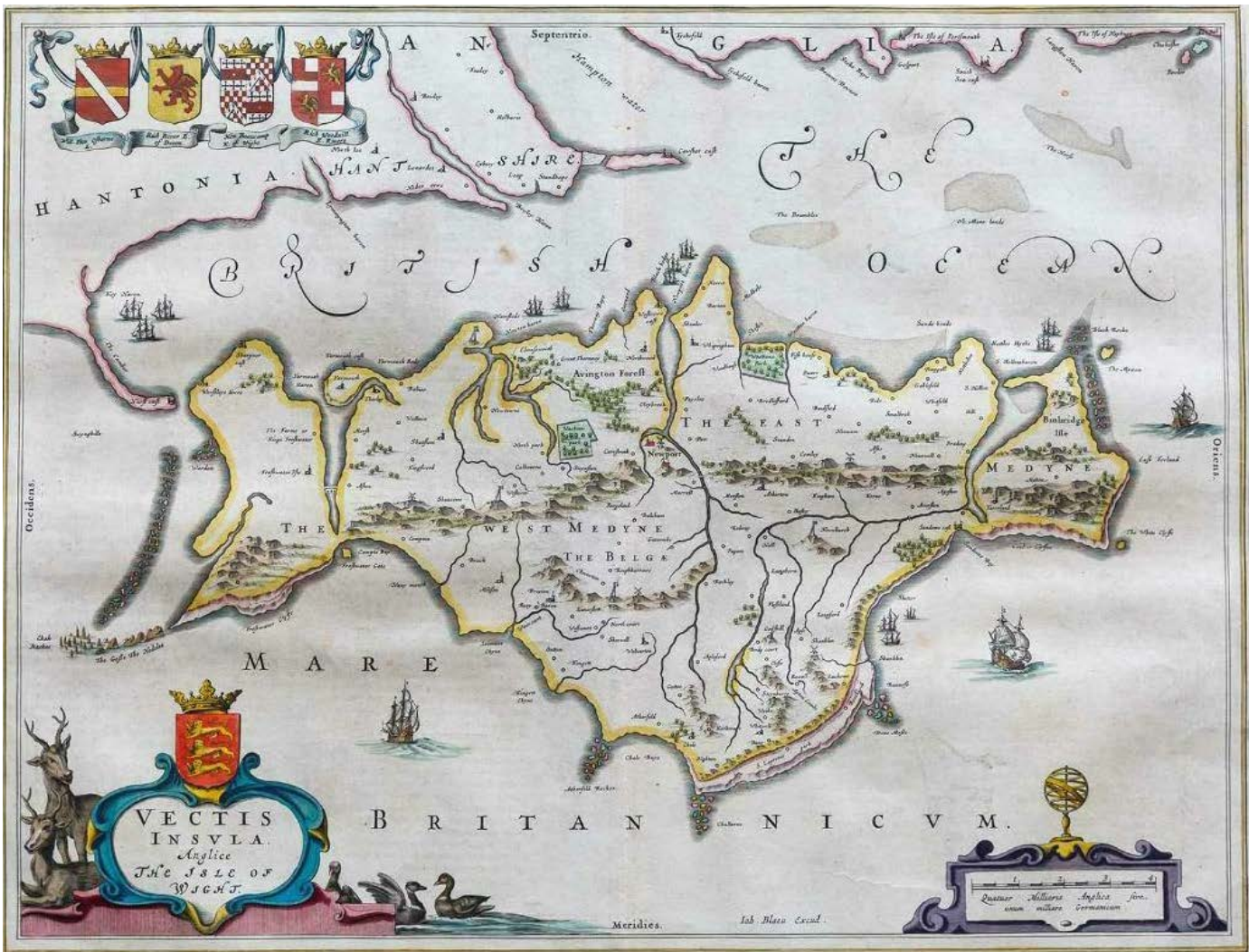
# MAPS OF THE ISLE OF WIGHT



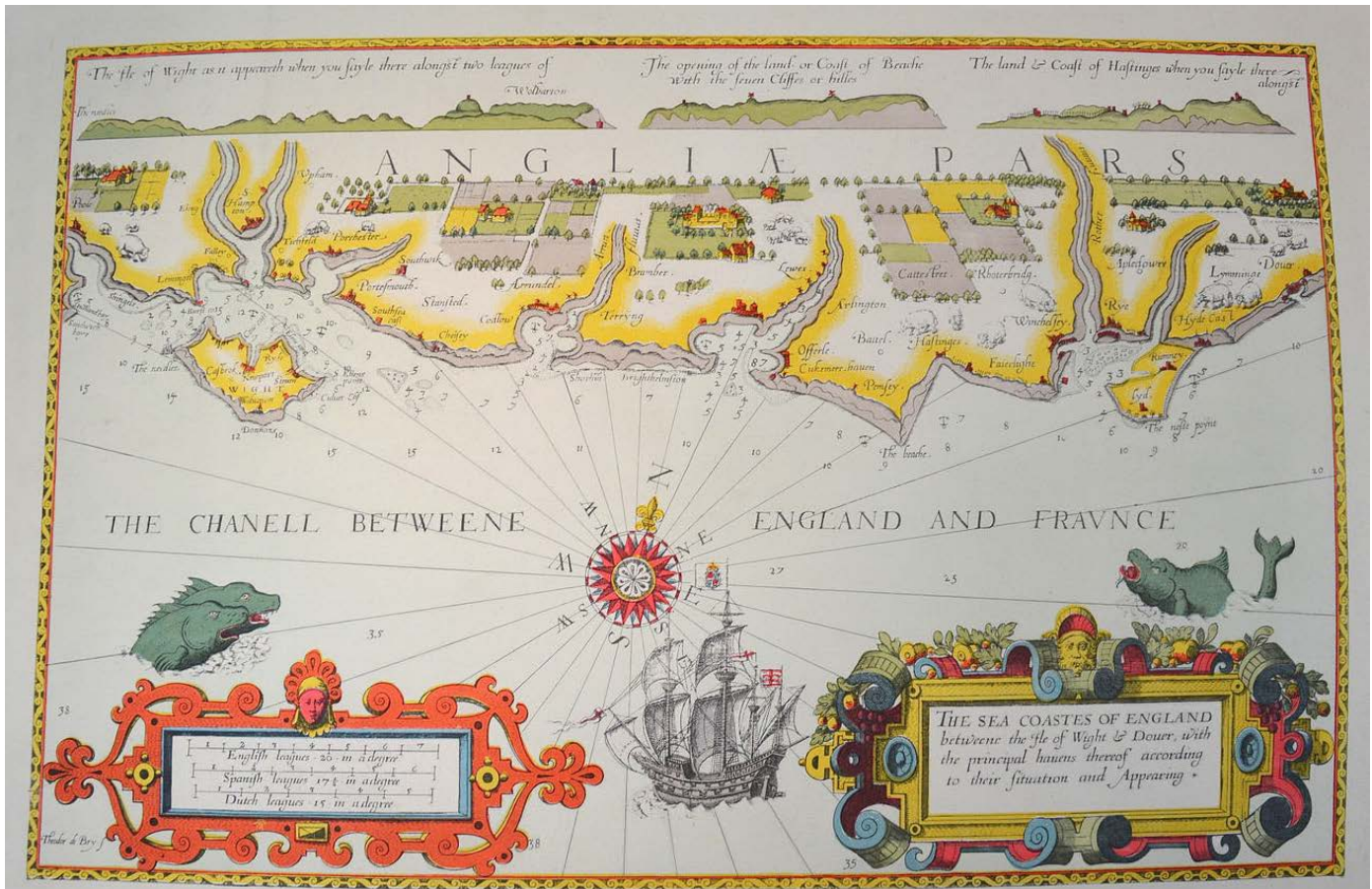
The Cowdray Engraving is a copy of a contemporary painting commissioned by Sir Anthony Browne sometime between 1545-1548. Sometimes known as "*The Encampment of the English forces near Portsmouth*". The Battle of the Solent where the Mary Rose sank. (The Isle of Wight is at the top of the engraving)

John Speed 1611.





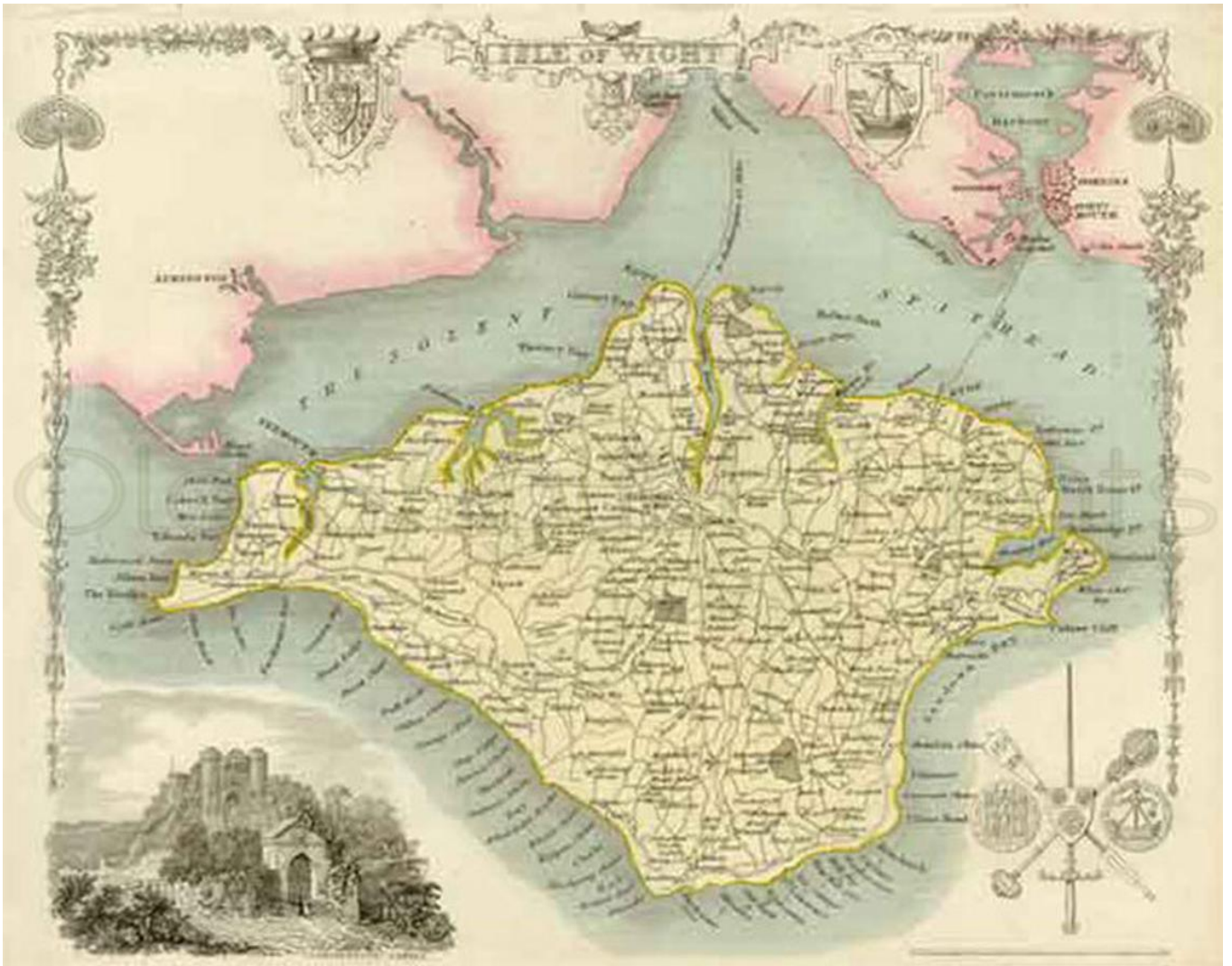
MARINE MAP FROM THE ISLE OF WIGHT TO DOVER C1600







1837



1841





c1940s



Based on the Ordnance Survey by permission